



APPLEBY LINE STATION

APPLEBY LN STATION BUS ACCESS ROAD

PARKING AREA (0.13 ha)
10 ACCESSIBLE PARKING AND 15 PPUDO SPACES

5 BUS BAYS

TOTAL AREA 4.0 ha

BUS LOOP

E/N-S RAMP

APPLEBY LN STATION BUS AND PARKING ACCESS ROAD

POTENTIAL FUTURE PARKING AREA (1.0 ha)

PARKING AREA (1.40 ha)
APPROX. 312 SPACES

EXISTING CARPOOL LOT AREA (0.58 ha)
APPROX. 105 SPACES AND 6 ACCESSIBLE

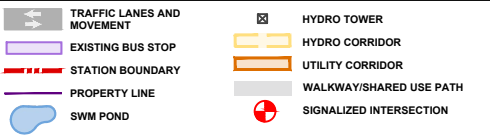
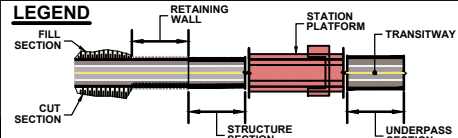
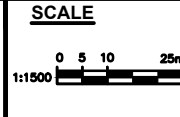
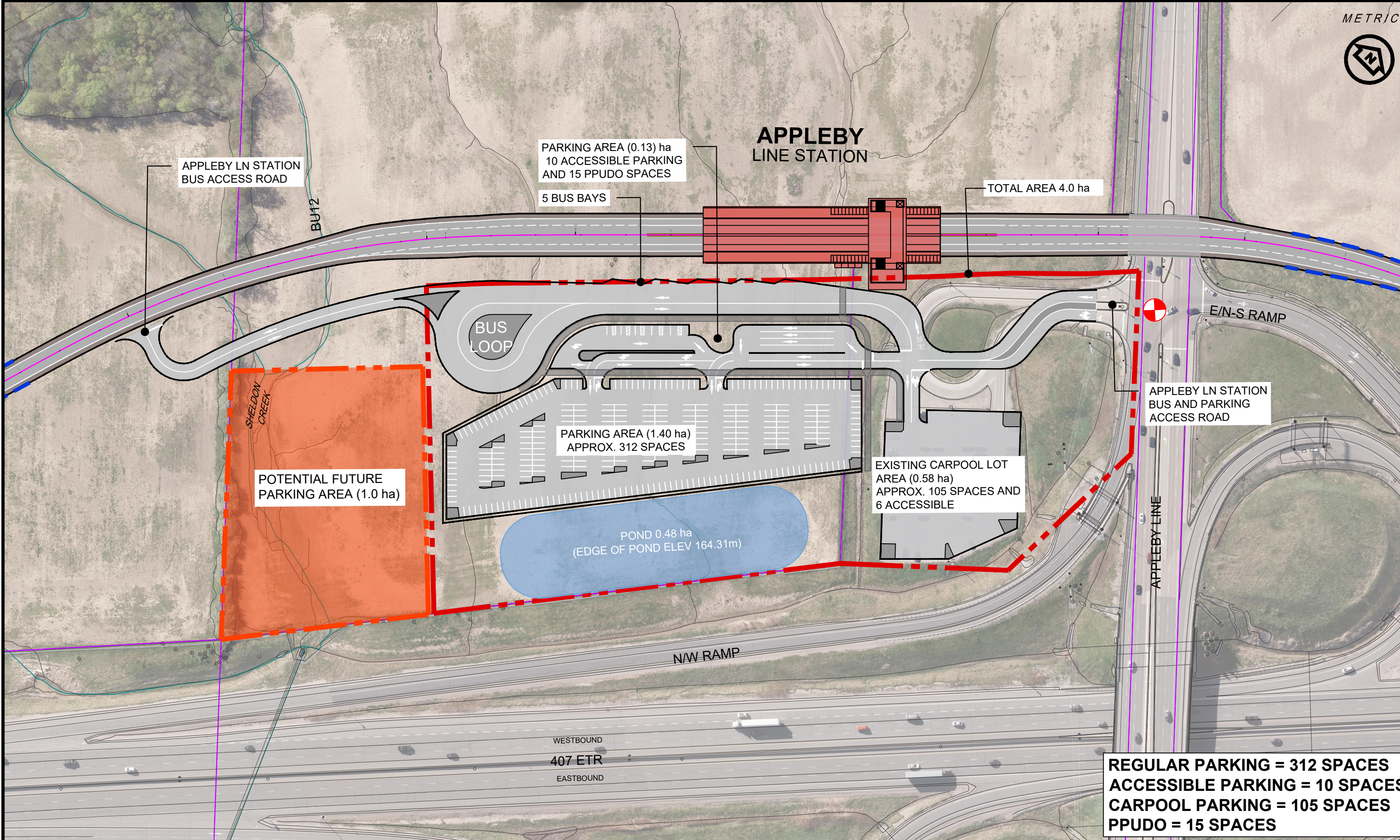
POND 0.48 ha
(EDGE OF POND ELEV 164.31m)

NW RAMP

APPLEBY LINE

WESTBOUND
407 ETR
EASTBOUND

REGULAR PARKING = 312 SPACES
ACCESSIBLE PARKING = 10 SPACES
CARPOOL PARKING = 105 SPACES
PPUDO = 15 SPACES

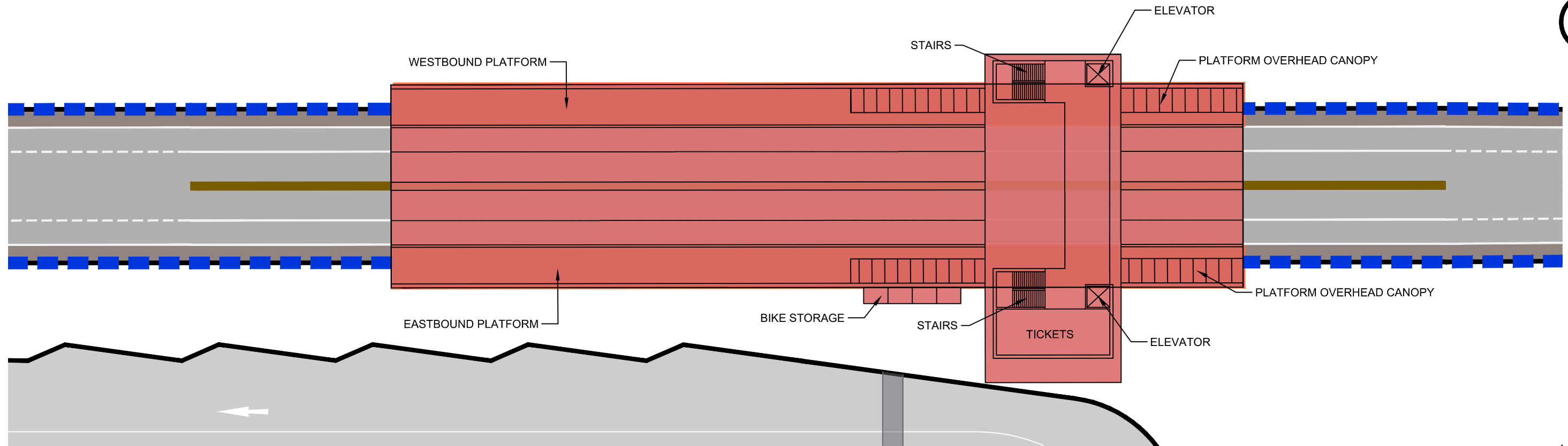


407 TRANSITWAY
WEST OF BRANT STREET TO WEST OF HURONTARIO STREET
G.W.P. 16-20003, CA 2016-E-0038
STATIONS

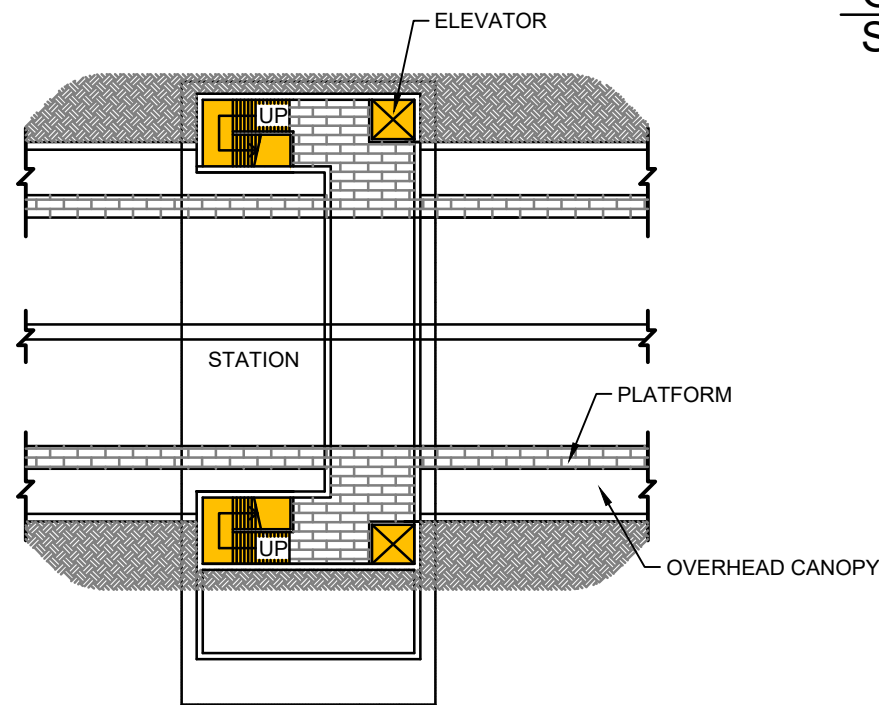
DRAWING SET
APPLEBY LINE STATION

PLATE
S-2A
DATE
15/11/2019

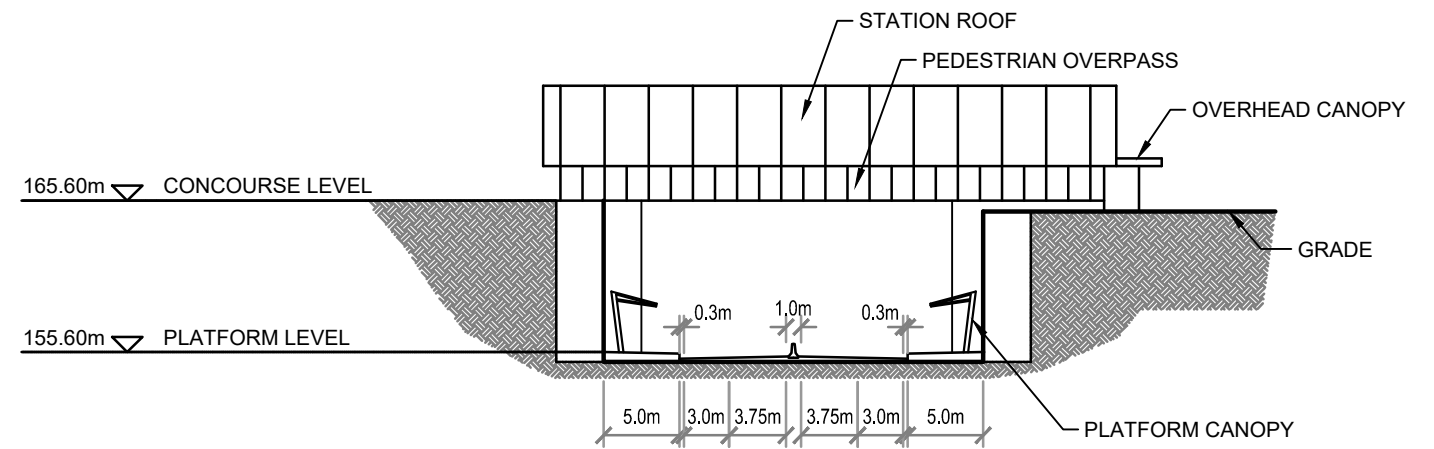
DRAWING NAME: J:\TOR476234\04-MTO 407 TRANSITWAY WC TO BRANTTTLS General\03 - Drawings\7 - Stations\Station layouts\407 TW4 - Appleby Ln Station.dwg
CREATED: Jul 16, 2020 4:52pm
MODIFIED: Jul 16, 2020 4:52pm



GROUND FLOOR PLAN
Scale 1:500



PLATFORM LEVEL PLAN
Scale 1:500



SECTION A-A
Scale 1:500

DRAWING NAME: J:\TORONTO\407 TRANSITWAY WCTO BRANTTTT'S General\03 - Drawing\07 - Stations\Station layouts\407 TW4 - Appleby Ln Station.dwg
CREATED: RM3
MODIFIED: Dec 09, 2019 3:01pm

LEGEND

